

# Trinity Catholic High School

## Advanced Placement Summer Work



# AP Human Geography

# AP Human Geography

## Mrs. Hicks

lhicks@tchs.us

AP Human Geography is not a traditional geography class. Instead of learning about the locations of physical and political features, this course mainly focuses on the interactions between humans, their environment and between human populations.

As a prerequisite to the course, AP Human Geography students are expected to enter class with a basic understanding of the physical and political geography of the world - the locations of the continents and the locations of countries found within each of these continents.

To ensure students are adequately prepared for geographic requirements, students are tasked, as their summer assignment for AP Human Geography, with being able to identify the locations of a series of physical and political arrangements in our world.

**Task:** Students are to identify, review, study, and memorize the locations of these physical and political arrangements and be able to pass an assessment of their knowledge of these arrangements during the first week of class.

**Tips:** Students should utilize the map quiz website Seterra which is linked below. There is a plethora of different ways to study and memorize the countries of the various continents on this website, so take your time in exploring the different quizzes as well as the different methods of taking the quizzes.

**Assessment:** Students will take a summative assessment the first week of school on each of the following maps. The assessment will be in the same format as the maps below.

**Link:** <https://online.seterra.com/en>

I know the following might seem like a lot of work, but it will help prepare you for how rigorous this course will be and the amount of work you can expect to encounter throughout the school year. Remember, this is an Advanced Placement course. It is designed to emulate that of a college course. Good luck and have a good summer! I look forward to meeting all of you when school starts.

I also recommend that you purchase this book: **AP® Human Geography Crash Course** by [Dr. Christian Sawyer](#)  
You may purchase this on Amazon.

Online Map Resources:

<https://lizardpoint.com/geography/world-countries-quiz.php>

<https://online.seterra.com/en/l/pdf>

<http://www.sheppardsoftware.com/Geography.htm> (Map practice with games)

# AP Human Geography

## Supplies for Class

You will need to construct your organizational system for this class. Because the AP exam is cumulative and consists of a vast array of information, you will need to be as organized as possible to prepare yourself to the best of your ability.

### **For this class, you will need:**

- 3 ring binder, 1 1/2 inch + (sturdy)
- Sheet protectors (a small amount pack is fine)
- Pack of dividers (10+)
- Colored Pencils

Create your Geography binder. This will be the brains of your operation. Your binder should have your dividers, labeled (IN THIS ORDER):

- Syllabus
- FRQs
- Handouts
- Maps
- Current Events
- A tab for each unit (1-7) (i.e. – Unit 1; Unit 2; Unit 3; etc...)

# AP Human Geography

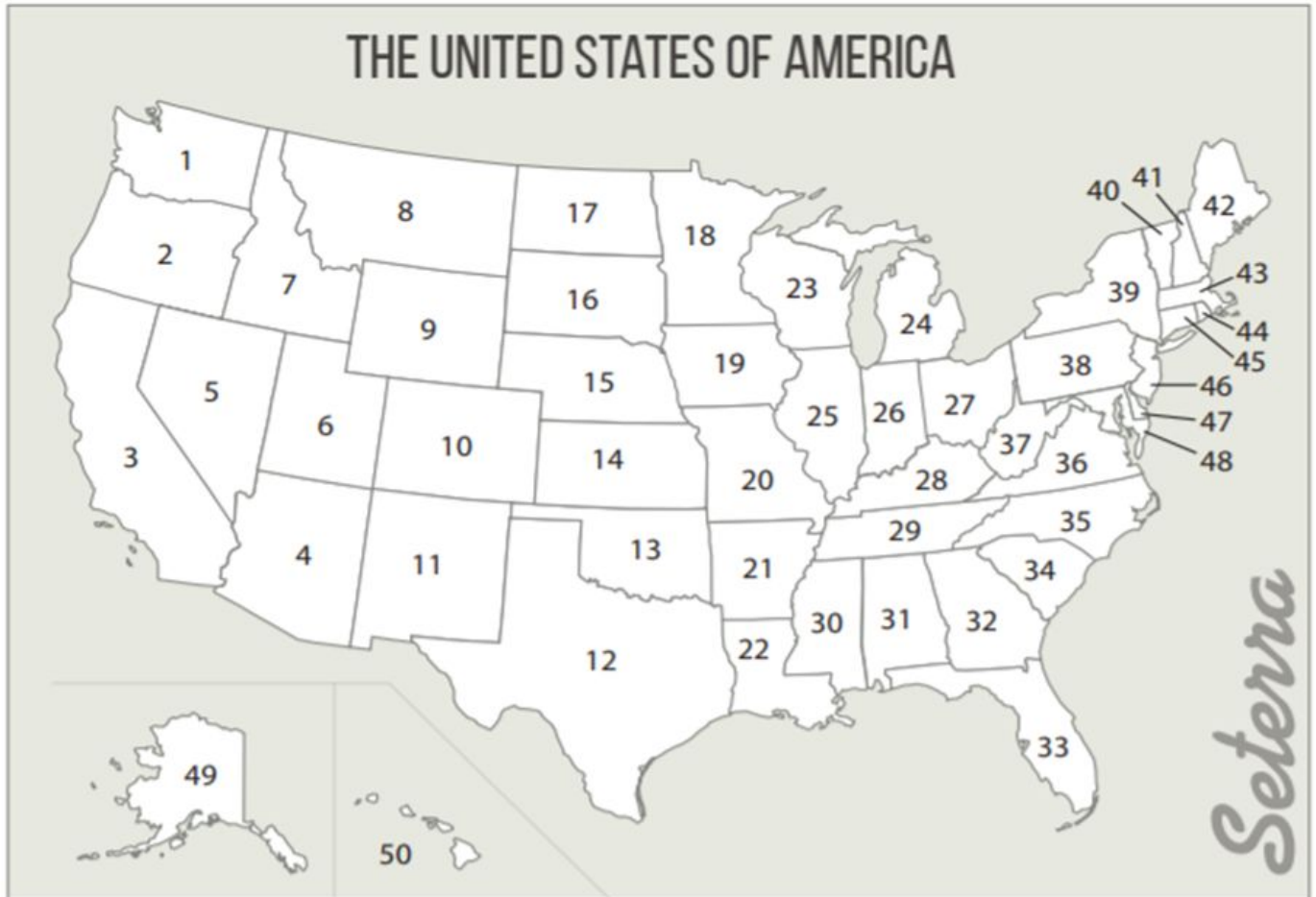
## Map 1: World Continents

### THE CONTINENTS



# AP Human Geography


Map 2: The 50 United States



1	11	21	31	41
2	12	22	32	42
3	13	23	33	43
4	14	24	34	44
5	15	25	35	45
6	16	26	36	46
7	17	27	37	47
8	18	28	38	48
9	19	29	39	49
10	20	30	40	50

# AP Human Geography

Map 3: Countries of North and Central America



The map shows the geographical outline of North and Central America. The countries are labeled with numbers 1 through 14. Label 1 is the United States, 2 is Canada, 3 is Mexico, 4 is Guatemala, 5 is El Salvador, 6 is Honduras, 7 is Nicaragua, 8 is Costa Rica, 9 is Panama, 10 is Cuba, 11 is Haiti, 12 is the Dominican Republic, 13 is Belize, and 14 is the Cayman Islands.

**NORTH AND CENTRAL AMERICA | COUNTRIES**

*Seterra*

1 \_\_\_\_\_  
2 \_\_\_\_\_  
3 \_\_\_\_\_  
4 \_\_\_\_\_  
5 \_\_\_\_\_  
6 \_\_\_\_\_  
7 \_\_\_\_\_  
8 \_\_\_\_\_  
9 \_\_\_\_\_  
10 \_\_\_\_\_  
11 \_\_\_\_\_  
12 \_\_\_\_\_  
13 \_\_\_\_\_  
14 \_\_\_\_\_

Visit our site [online.seterra.com/en](http://online.seterra.com/en) for more map quizzes.

# AP Human Geography

Map 4: Countries of South America

**SOUTH AMERICA | COUNTRIES**

1 \_\_\_\_\_  
2 \_\_\_\_\_  
3 \_\_\_\_\_  
4 \_\_\_\_\_  
5 \_\_\_\_\_  
6 \_\_\_\_\_  
7 \_\_\_\_\_  
8 \_\_\_\_\_  
9 \_\_\_\_\_  
10 \_\_\_\_\_  
11 \_\_\_\_\_  
12 \_\_\_\_\_  
13 \_\_\_\_\_

*Seterra*





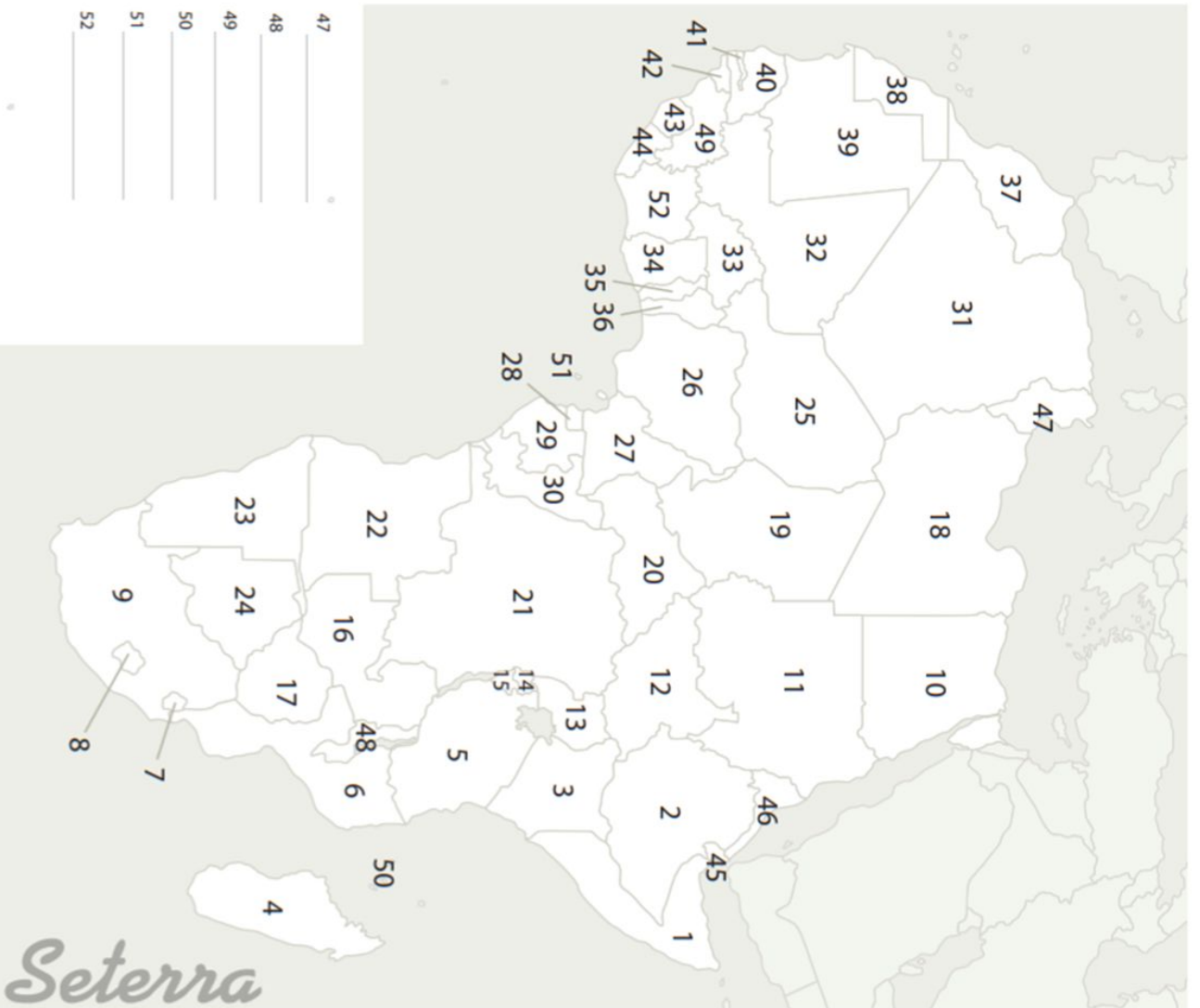
# AP Human Geography

Map 6: Countries of Africa

## AFRICA | COUNTRIES

- 1 \_\_\_\_\_
- 2 \_\_\_\_\_
- 3 \_\_\_\_\_
- 4 \_\_\_\_\_
- 5 \_\_\_\_\_
- 6 \_\_\_\_\_
- 7 \_\_\_\_\_
- 8 \_\_\_\_\_
- 9 \_\_\_\_\_
- 10 \_\_\_\_\_
- 11 \_\_\_\_\_
- 12 \_\_\_\_\_
- 13 \_\_\_\_\_
- 14 \_\_\_\_\_
- 15 \_\_\_\_\_
- 16 \_\_\_\_\_
- 17 \_\_\_\_\_
- 18 \_\_\_\_\_
- 19 \_\_\_\_\_
- 20 \_\_\_\_\_
- 21 \_\_\_\_\_
- 22 \_\_\_\_\_
- 23 \_\_\_\_\_
- 24 \_\_\_\_\_
- 25 \_\_\_\_\_
- 26 \_\_\_\_\_
- 27 \_\_\_\_\_
- 28 \_\_\_\_\_
- 29 \_\_\_\_\_
- 30 \_\_\_\_\_
- 31 \_\_\_\_\_
- 32 \_\_\_\_\_
- 33 \_\_\_\_\_
- 34 \_\_\_\_\_
- 35 \_\_\_\_\_
- 36 \_\_\_\_\_
- 37 \_\_\_\_\_
- 38 \_\_\_\_\_
- 39 \_\_\_\_\_
- 40 \_\_\_\_\_
- 41 \_\_\_\_\_
- 42 \_\_\_\_\_
- 43 \_\_\_\_\_
- 44 \_\_\_\_\_
- 45 \_\_\_\_\_
- 46 \_\_\_\_\_

- 47 \_\_\_\_\_
- 48 \_\_\_\_\_
- 49 \_\_\_\_\_
- 50 \_\_\_\_\_
- 51 \_\_\_\_\_
- 52 \_\_\_\_\_



Visit [online.seterra.com/en](https://online.seterra.com/en) for more map quizzes.

# AP Human Geography

Map 7: Countries of Asia



## ASIA | COUNTRIES

- |         |          |          |          |          |
|---------|----------|----------|----------|----------|
| 1 _____ | 10 _____ | 19 _____ | 28 _____ | 38 _____ |
| 2 _____ | 11 _____ | 20 _____ | 29 _____ | 39 _____ |
| 3 _____ | 12 _____ | 21 _____ | 30 _____ | 40 _____ |
| 4 _____ | 13 _____ | 22 _____ | 31 _____ | 41 _____ |
| 5 _____ | 14 _____ | 23 _____ | 32 _____ | 42 _____ |
| 6 _____ | 15 _____ | 24 _____ | 33 _____ | 43 _____ |
| 7 _____ | 16 _____ | 25 _____ | 34 _____ | 44 _____ |
| 8 _____ | 17 _____ | 26 _____ | 35 _____ | 45 _____ |
| 9 _____ | 18 _____ | 27 _____ | 36 _____ | 46 _____ |
|         |          |          | 37 _____ | 47 _____ |

# AP Human Geography

Map 8: Countries of Australia

- 1 \_\_\_\_\_
- 2 \_\_\_\_\_
- 3 \_\_\_\_\_
- 4 \_\_\_\_\_
- 5 \_\_\_\_\_
- 6 \_\_\_\_\_
- 7 \_\_\_\_\_
- 8 \_\_\_\_\_
- 9 \_\_\_\_\_



Visit our site [online.seterra.com/en](http://online.seterra.com/en) for more map quizzes.